

Cape Cod & Islands Council, BSA

CAMP GREENOUGH SCOUT RESERVATION

227 Pine Street









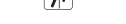








Yarmouth Port, MA 02675

Camp: 508-362-3428

Council Office: 508-362-4322

Directions to Camp Greenough

Route 6 (Mid-Cape Hwy) to Exit #8 - north onto Union Street toward Yarmouth Port - bear left onto White Rock Road - turn left at second cross road onto Pine Street. Camp Greenough will be on your right immediately after crossing the railroad tracks.

-  High Tension Electric Wires
-  Railroad Tracks
-  Swamp/Marshy Area
-  Non-Camp Roads
-  Camp Roads
-  Latrine
-  Council Ring
-  C.O.P.E. Course
(Schedule high & low ropes course activity with Council Service Center)
-  Campsite
-  Parade Field
-  Activity Field
-  Building/Structure
-  Red Trail
-  Blue Trail
-  Yellow Trail
-  Orange Trail
-  White Trail

- | | |
|-----------------|----------------------|
| 1 Maushop Lodge | 11 Shower House |
| 2 Parking Lot | 12 Trading Post |
| 3 Boathouse | 13 Bunkhouse |
| 4 Campmaster | 14 Nature Lodge |
| 5 Storage Shed | 15 Maintenance Bldg. |
| 6 Tee-Pee | 16 Chapel |
| 7 Admin. Bldg. | 17 Archery Range |
| 8 Pavilion | 18 Shotgun Range |
| 9 Dining Hall | 19 Rifle Range |
| 10 Camp Ranger | |

